OKLAHOMA CERTIFIED CORNER RECORD

X Existing _____ Obliterated _____ Lost

C.M. Document No. _____

● CORNER MONUMENT
○ REFERENCE CORNER

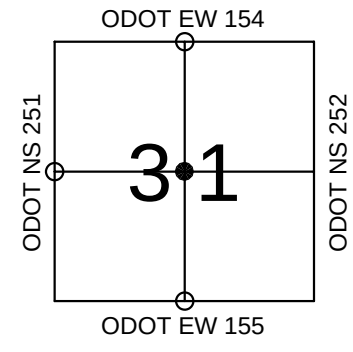

CTR Corner of Section 31 Township 4 North Range 12 West

Meridian I.M. County Comanche

DESCRIPTION OF ORIGINAL MONUMENT AND ACCESSORIES AND ANY SUBSEQUENT RESTORATION: (Give Sources of Information)

Not set on Original Survey.

Department of Libraries GLO Notes.

MONUMENT DESCRIPTION:

Description of Corner Evidence Found and Supporting Evidence:

Found 5/8" Iron Pin (LS 1281)

Description of Corner Evidence Set, Method Used and Supporting Evidence Found:

None Set

REFERENCE MEASURMENTS: (At Least Three)

	Description:	Distance Feet [redacted]	Bearing True ☐ Magnetic ● No Declination East
RP # 1	3/4" Iron Pin (POB Oak Meadows Addition)	8.42'	
RP # 2	1/2" Iron Pin (SE Corner Lot 3, Blk 1 Briarbridge Ridge Addition) On 1/4 Section Line to the West.	85.00'	Grid Bearing: S 89°58'32" W
RP # 3	1/2" Iron Pin (SW Corner Lot 3, Blk 1 Briarbridge Ridge Addition) On 1/4 Section Line to the West.	375.00'	Grid Bearing: S 89°58'32" W

SC # 1	N 1/4 Corner	Found 1/2" Iron Pin	Ground Dist.:	2641.98'	Grid Dist.:	2641.65'	Grid Bearing:	N 00°02'12" E
SC # 2	E 1/4 Corner		Ground Dist.:		Grid Dist.:		Grid Bearing:	
SC # 3	S 1/4 Corner	Found 5/8" Iron Pin (LS 1281)	Ground Dist.:	2638.68'	Grid Dist.:	2638.35'	Grid Bearing:	S 00°18'40" W
SC # 4	W 1/4 Corner	Found 1/2" Iron Pin (LS 1285)	Ground Dist.:	2554.96'	Grid Dist.:	2554.65'	Grid Bearing:	S 89°58'32" W

SKETCH:

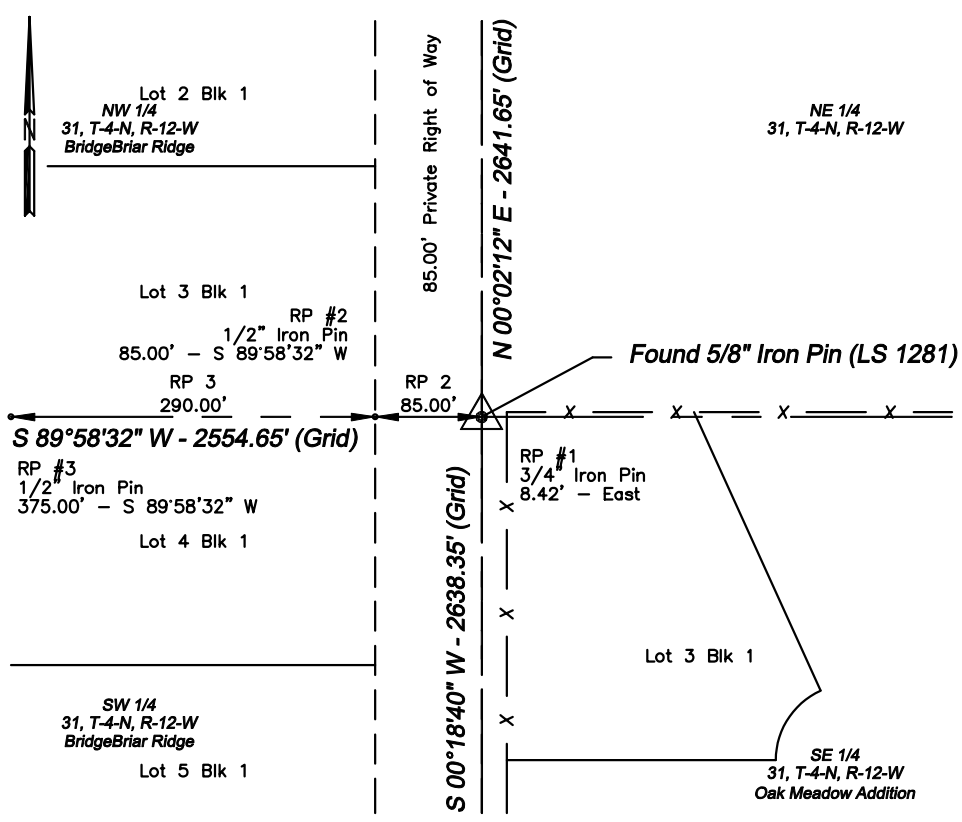

SURVEYOR'S CERTIFICATION: This is to certify that the monuments and accessories indicated above are correctly described and shown. I further certify that the corner records were checked for any filings prior to making this survey.

Signature: Edward Deral Paulk Jr., PLS 1279

City Of Lawton, Engineering Department

Firm

Phone Number

103 SW 4th Street

(580) 581-3318

Street Address/Post Office Box

Web Site

Lawton, Oklahoma 73501

www.cityof.lawton.ok.us/engineering

City, State and Zip Code

4 May 2005

P.L.S. 1279

Date and Registration Number

OKLAHOMA STATE PLANE COORDINATES:
Coordinates are in US Survey Feet.

X: E 1817893.408 Y: N 525175.354

ZONE: OK SOUTH (3502) DATUM: NAD 1983 (ADJ 1993 HARN)

Coordinates were established using:

● Static GPS. ☐ RTK GPS. ☐ Field Traverse.

Accepted and Filed: _____

Archivist, Archives & Records Division
Oklahoma Department of Libraries
200 Northeast 18th Street
Oklahoma City, Oklahoma 73105

Date: _____

SEAL:



File Name: 230S9.dwg
Form Rev. 1 January 2005