OKLAHOMA CERTIFIED CORNER RECORD

_____ Existing X Obliterated _____ Lost

C.M. Document No. _____

● CORNER MONUMENT
○ REFERENCE CORNER

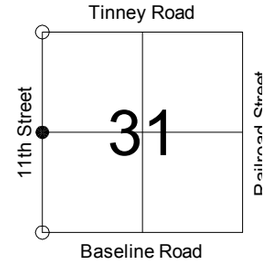

W1/4 Corner of Section 31 Township 1 North Range 11 West

Meridian I.M. County Comanche

DESCRIPTION OF ORIGINAL MONUMENT AND ACCESSORIES AND ANY SUBSEQUENT RESTORATION: (Give Sources of Information)

Set Sandstone 6 x 10 x 3

Department of Libraries GLO Resurvey Notes

MONUMENT DESCRIPTION:

Description of Corner Evidence Found:

Found PK Nail Oklahoma Department of Transportation (ODOT C-16-36).
Matches ties on CCR filed by Michael D. Porter, PLS 1514, dated 8 June 2000.
Matches ties on CCR filed by Larry G. Williams, PLS 1327, dated 11 January 1995.

Coordinates established using classical static GPS, minimum two independent vectors
Included in the HPGN adjustment of 1993

Description of Corner Evidence Set:

None

REFERENCE MEASURMENTS: (At Least Three)

Description:		Distance Feet [redacted]	Bearing True ☐ Magnetic ☒ No Declination
RP # 1	IP4	92.88'	N 89°54'00" E
RP # 2	IP4	151.64'	N 89°54'00" E
RP # 3	IP4	210.18'	N 89°54'00" E

SC # 1	NW Corner ODOT 2" Aluminum Cap (C-16-37)	Ground Dist.:	2637.63'	Grid Dist.:	2637.34'	Grid Bearing:	N 00°21'34" E
SC # 2	SW Corner 'X' on Concrete Median (Township Corner)	Ground Dist.:	2643.27'	Grid Dist.:	2642.98'	Grid Bearing:	S 00°21'36" W

STATEMENT OF METHOD USED TO DETERMINE CORNER LOCATION: (Lost Corners Only)

SKETCH:

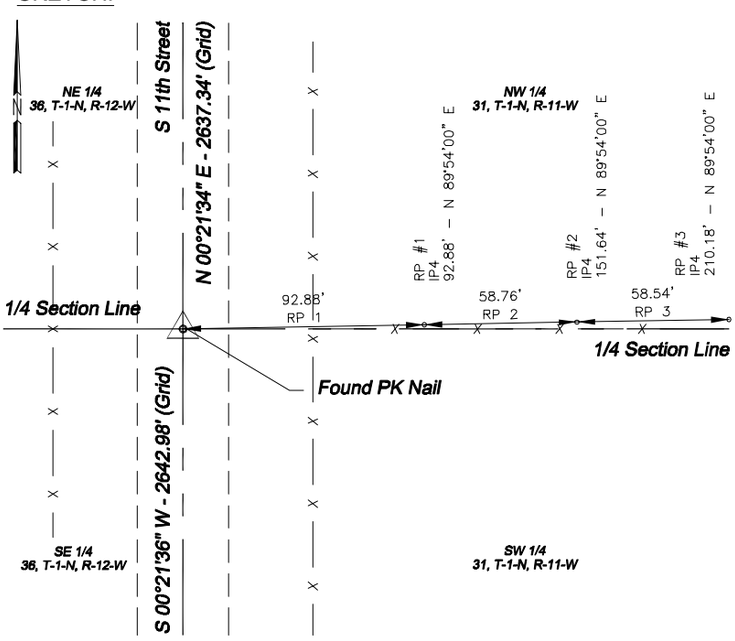

SURVEYOR'S CERTIFICATION: This is to certify that the monuments and accessories indicated above are correctly described and shown. I further certify that the corner records were checked for any filings prior to making this survey.

Signature: Michael D. Porter, PLS 1514

City Of Lawton, Engineering Department
Firm

Phone Number
103 SW 4th Street (580) 581-3318
Street Address/Post Office Box

Web Site
Lawton, Oklahoma 73501 www.cityof.lawton.ok.us/engineering
City, State and Zip Code

13 August 2003 P.L.S. 1514
Date and Registration Number

SEAL:



OKLAHOMA STATE PLANE COORDINATES: NAD 1983 (ADJ 1993 HARN)
Coordinates are in US Survey Feet.

X: E 1846625.211 Y: N 430128.549 ZONE: SOUTH

Accepted and Filed: _____

Archivist, Archives & Records Division
Oklahoma Department of Libraries
200 Northeast 18th Street
Oklahoma City, Oklahoma 73105

Date: _____

File Name: C-16-36-117S4.dwg