OKLAHOMA CERTIFIED CORNER RECORD

_____ Existing ___X___ Obliterated _____ Lost

C.M. Document No. _____

● CORNER MONUMENT
○ REFERENCE CORNER

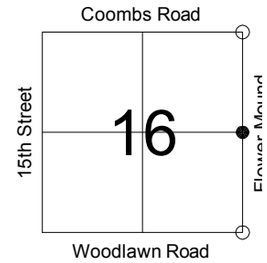

E1/4 Corner of Section 16 Township 1 North Range 11 West

Meridian I.M. County Comanche

DESCRIPTION OF ORIGINAL MONUMENT AND ACCESSORIES AND ANY SUBSEQUENT RESTORATION: (Give Sources of Information)

Set Sandstone 18 x 12 x 8 (Smith Roberts call from original survey, CCR filed 28 March 1989)
Sandstone 6 x 12 x 8 (Resurvey J.P. Jackson April 1901)
Department of Libraries GLO Notes.

MONUMENT DESCRIPTION:

Description of Corner Evidence Found:

Found 1/2" Iron Pin
Matches ties of CCR filed by Smith-Roberts LS 985, filed 28 March 1989.

Coordinates established using classical static GPS, minimum two independent vectors
Included in the HPGN adjustment of 1993

Description of Corner Evidence Set:

Set Survey Marker on surface.
Matches ties of CCR filed by Smith-Roberts LS 985, filed 28 March 1989.

REFERENCE MEASURMENTS: (At Least Three)

Description:		Distance Feet [redacted]	Bearing True ☐ Magnetic ● No Declilnatior
RP # 1	60d Nail in Corner Post	34.93'	N 90° E
RP # 2	60d Nail in Corner Post	32.15'	N 90° W

SC #1	SE Corner Found PK Nail	Ground Dist.:	2643.07'	Grid Dist.:	2642.77'	Grid Bearing:	S 00°02'53" W
SC #2	NE Corner Found PK Nail	Ground Dist.:	2644.54'	Grid Dist.:	2644.23'	Grid Bearing:	N 00°03'30" E

STATEMENT OF METHOD USED TO DETERMINE CORNER LOCATION: (Lost Corners Only)

SKETCH:

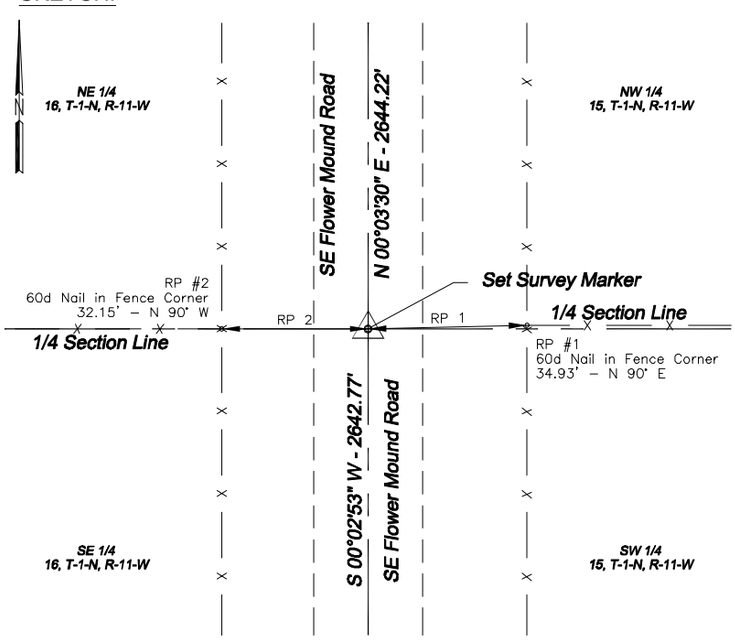

SURVEYOR'S CERTIFICATION: This is to certify that the monuments and accessories indicated above are correctly described and shown. I further certify that the corner records were checked for any filings prior to making this survey.

Signature Michael D. Porter, PLS 1514

City Of Lawton, Engineering Department

Firm

Phone Number

103 SW 4th Street (580) 581-3318

Street Address/Post Office Box

Lawton, Oklahoma 73501

City, State and Zip Code

17 May 2002 P.L.S. 1514

Date and Registration Number

OKLAHOMA STATE PLANE COORDINATES: NAD 1983 (ADJ 1993 HARN)
Coordinates are in US Survey Feet.

X: E 1862448.643 Y: N 445893.244 ZONE: SOUTH

SEAL:



Accepted and Filed:

Archivist, Archives & Records Division
Oklahoma Department of Libraries
200 Northeast 18th Street
Oklahoma City, Oklahoma 73105

Date: _____

File Name: 82S8.dwg