OKLAHOMA CERTIFIED CORNER RECORD

X Existing _____ Obliterated _____ Lost

C.M. Document No. _____

● CORNER MONUMENT

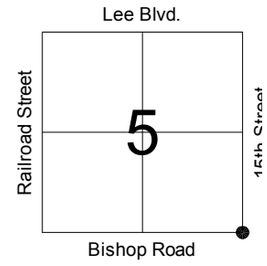

SE Corner of Section 5 Township 1 North Range 11 West

Meridian I.M. County Comanche

DESCRIPTION OF ORIGINAL MONUMENT AND ACCESSORIES AND ANY SUBSEQUENT RESTORATION: (Give Sources of Information)

Set an Elm Post 3 feet long, 4 inches square, 24 inches in the ground, Marked:
Township 1 North, Section 4 on the NE Face.
Range 11 West, Section 9 on the SE Face.
Section 8 on the SW Face.
Section 5 on the NW Face.

Department of Libraries GLO Notes.

MONUMENT DESCRIPTION:

Description of Corner Evidence Found:

Found 1/2" Iron Pin w/cap LS 1071

Coordinates established using classical static GPS, minimum two independent vectors
Included in the HPGN adjustment of 1993

Description of Corner Evidence Set:

None

REFERENCE MEASURMENTS: (At Least Three)

Description:		Distance Feet [redacted]	Bearing True ☐ Magnetic ☒ No Declination
RP # 1	60d Nail in 14" Tree	28.85'	N 22° E
RP # 2	60d Nail in Power Pole	30.56'	S 21° W
RP # 3	60d Nail in Fence Corner Post.	33.31'	N 18° W

SC # 1	E 1/4 Corner: Prorated Corner.	Ground Dist.: 2636.45'	Grid Dist.: 2636.16'	Grid Bearing: N 00°07'55" E
SC # 2	S 1/4 Corner: Found 1/2" Iron Pin	Ground Dist.: 2625.54'	Grid Dist.: 2625.24'	Grid Bearing: N 89°46'41" W

STATEMENT OF METHOD USED TO DETERMINE CORNER LOCATION: (Lost Corners Only)

SKETCH:

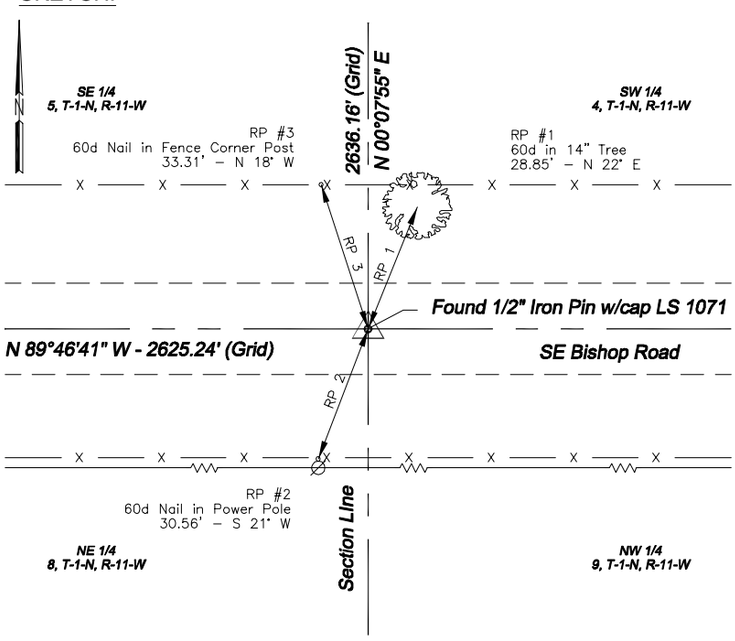

SURVEYOR'S CERTIFICATION: This is to certify that the monuments and accessories indicated above are correctly described and shown. I further certify the the corner records were checked for any filings prior to making this survey.

Signature: Edward Deral Paulk Jr., PLS 1279

City Of Lawton, Engineering Department

Firm

Phone Number

103 SW 4th Street

(580) 581-3318

Street Address/Post Office Box

Web Site

Lawton, Oklahoma 73501

www.cityof.lawton.ok.us/engineering

City, State and Zip Code

8 September 2003 P.L.S. 1279

Date and Registration Number

SEAL:



OKLAHOMA STATE PLANE COORDINATES: NAD 1983 (ADJ 1993 HARN)
Coordinates are in US Survey Feet.

X: E 1857189.085 Y: N 453801.106 ZONE: SOUTH

Accepted and Filed: _____

Archivist, Archives & Records Division
Oklahoma Department of Libraries
200 Northeast 18th Street
Oklahoma City, Oklahoma 73105

Date: _____

File Name: 56S1.dwg